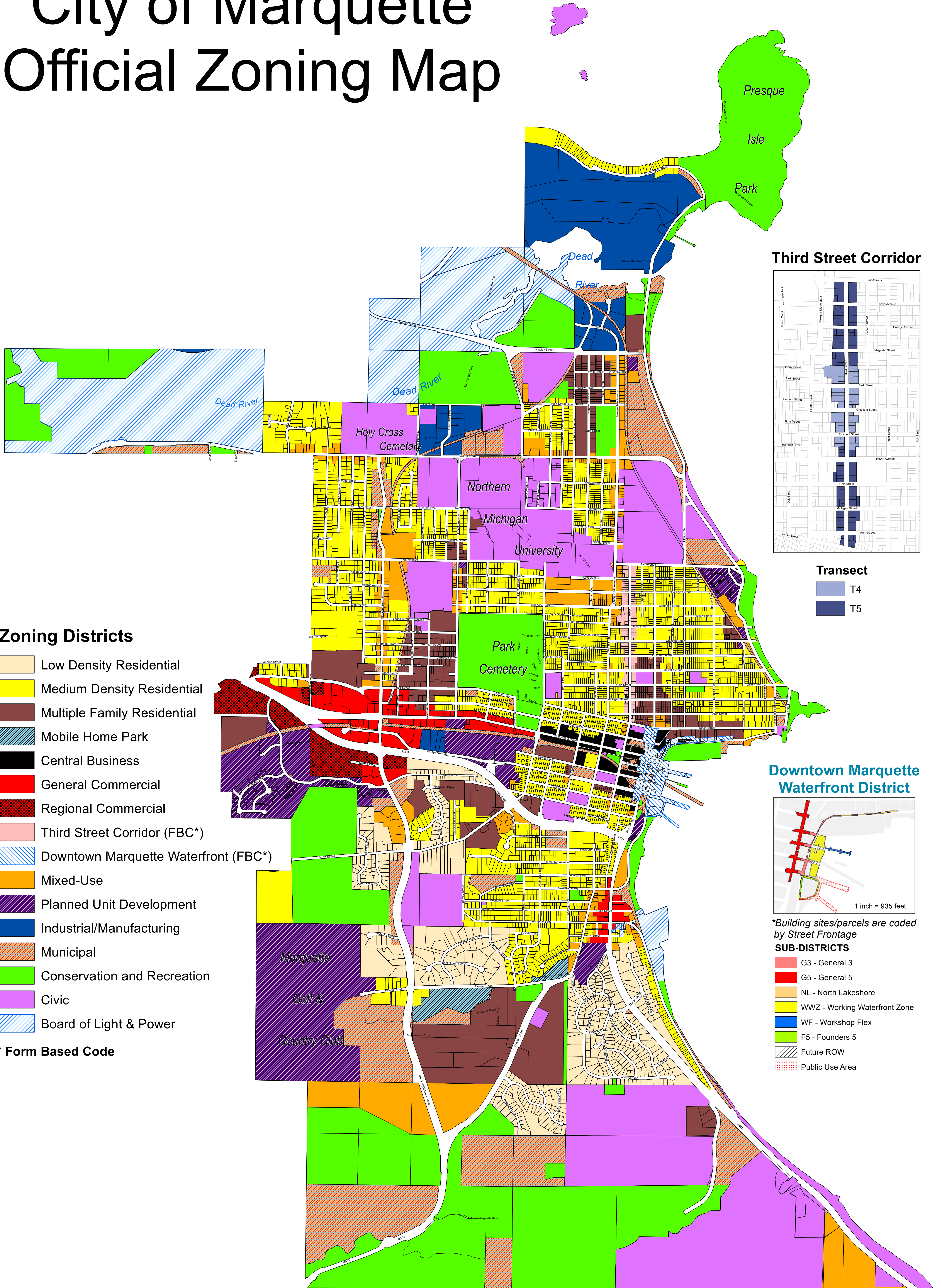


City of Marquette Official Zoning Map

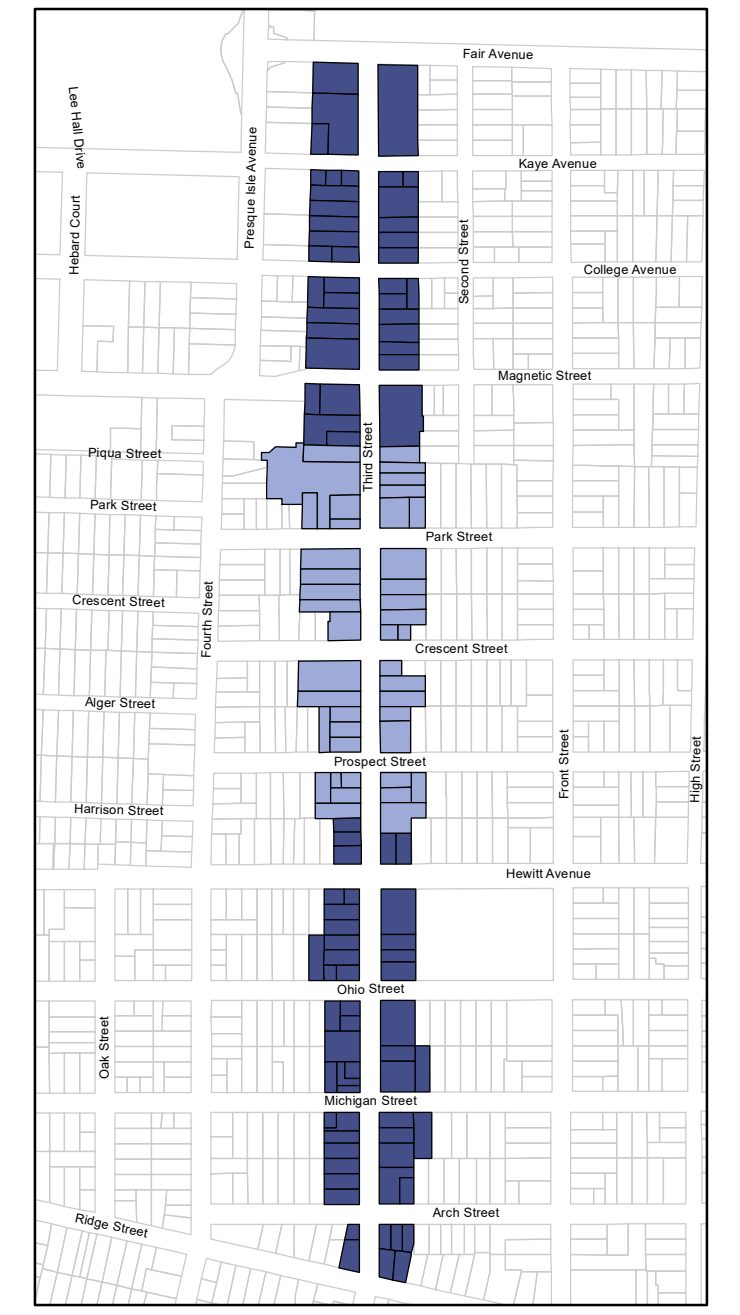


Zoning Districts

- Low Density Residential
- Medium Density Residential
- Multiple Family Residential
- Mobile Home Park
- Central Business
- General Commercial
- Regional Commercial
- Third Street Corridor (FBC*)
- Downtown Marquette Waterfront (FBC*)
- Mixed-Use
- Planned Unit Development
- Industrial/Manufacturing
- Municipal
- Conservation and Recreation
- Civic
- Board of Light & Power

* Form Based Code

Third Street Corridor



Transect

- T4
- T5

Downtown Marquette Waterfront District




1 inch = 935 feet

*Building sites/parcels are coded by Street Frontage

- ### SUB-DISTRICTS
- G3 - General 3
 - G5 - General 5
 - NL - North Lakeshore
 - WWZ - Working Waterfront Zone
 - WF - Workshop Flex
 - F5 - Founders 5
 - Future ROW
 - Public Use Area

0 0.25 0.5 1 Miles



Effective February 23, 2019