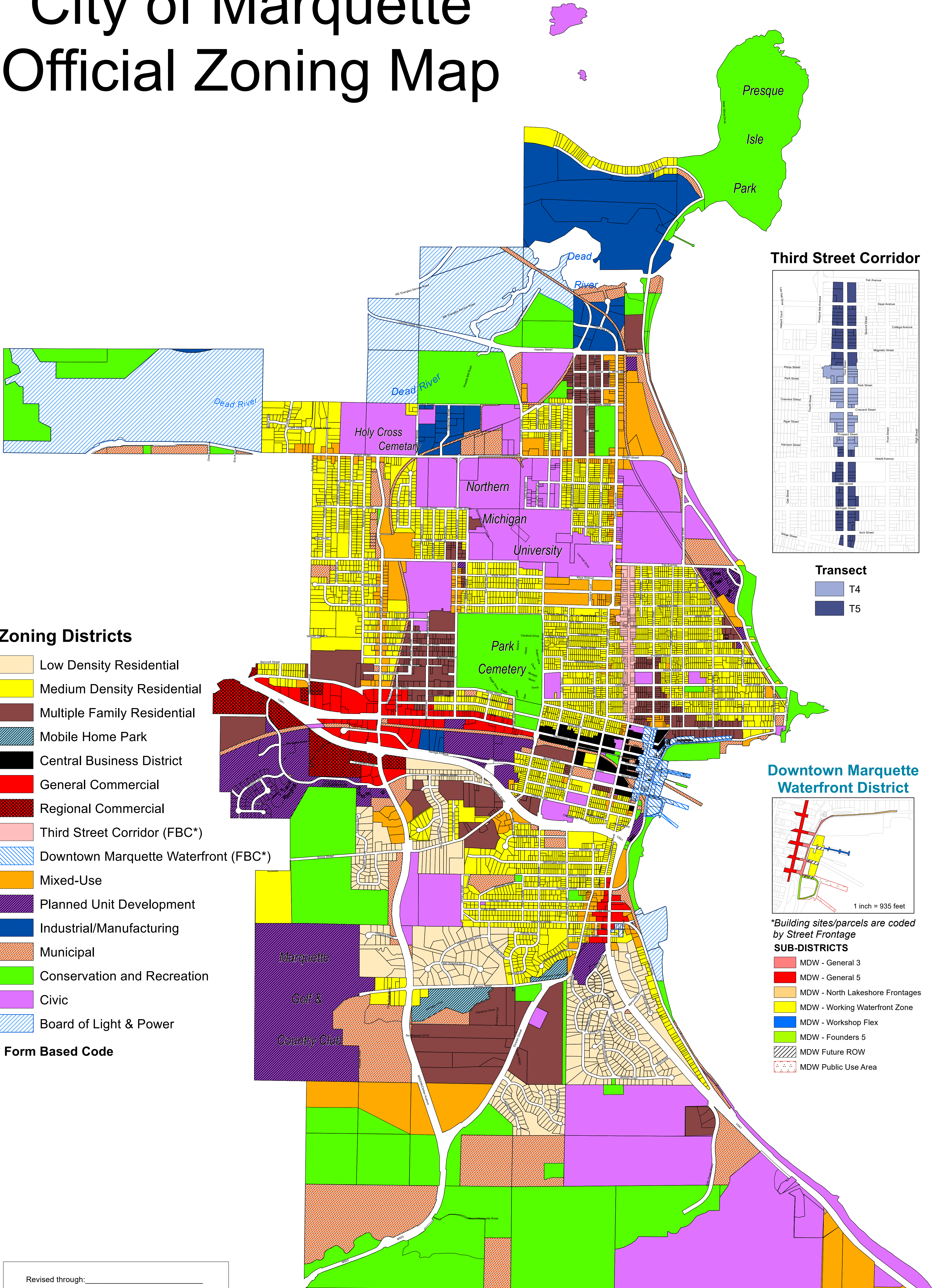


City of Marquette Official Zoning Map

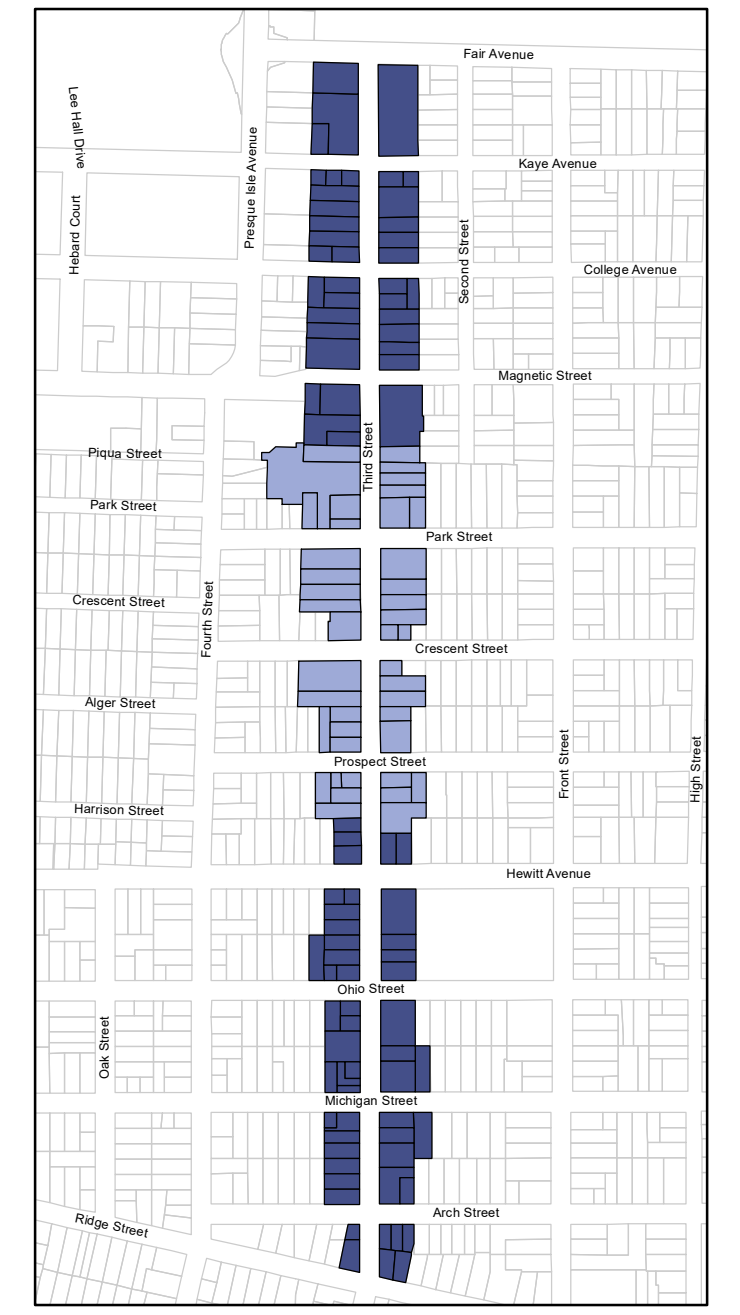


Zoning Districts

- Low Density Residential
- Medium Density Residential
- Multiple Family Residential
- Mobile Home Park
- Central Business District
- General Commercial
- Regional Commercial
- Third Street Corridor (FBC*)
- Downtown Marquette Waterfront (FBC*)
- Mixed-Use
- Planned Unit Development
- Industrial/Manufacturing
- Municipal
- Conservation and Recreation
- Civic
- Board of Light & Power

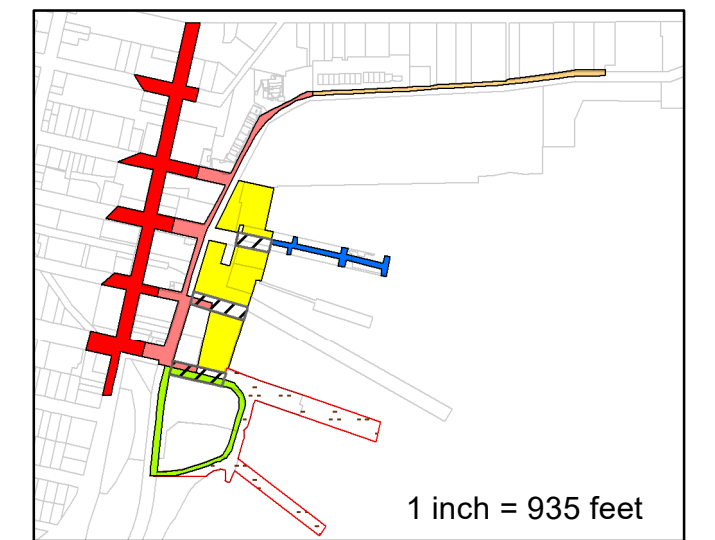
* Form Based Code

Third Street Corridor



- ### Transect
- T4
 - T5

Downtown Marquette Waterfront District



- *Building sites/parcels are coded by Street Frontage
- ### SUB-DISTRICTS
- MDW - General 3
 - MDW - General 5
 - MDW - North Lakeshore Frontages
 - MDW - Working Waterfront Zone
 - MDW - Workshop Flex
 - MDW - Founders 5
 - MDW Future ROW
 - MDW Public Use Area

Revised through: _____

Mayor	Date
City Clerk	Date
Zoning Administrator	Date

